






Red Top ATV Trail

TRAILS

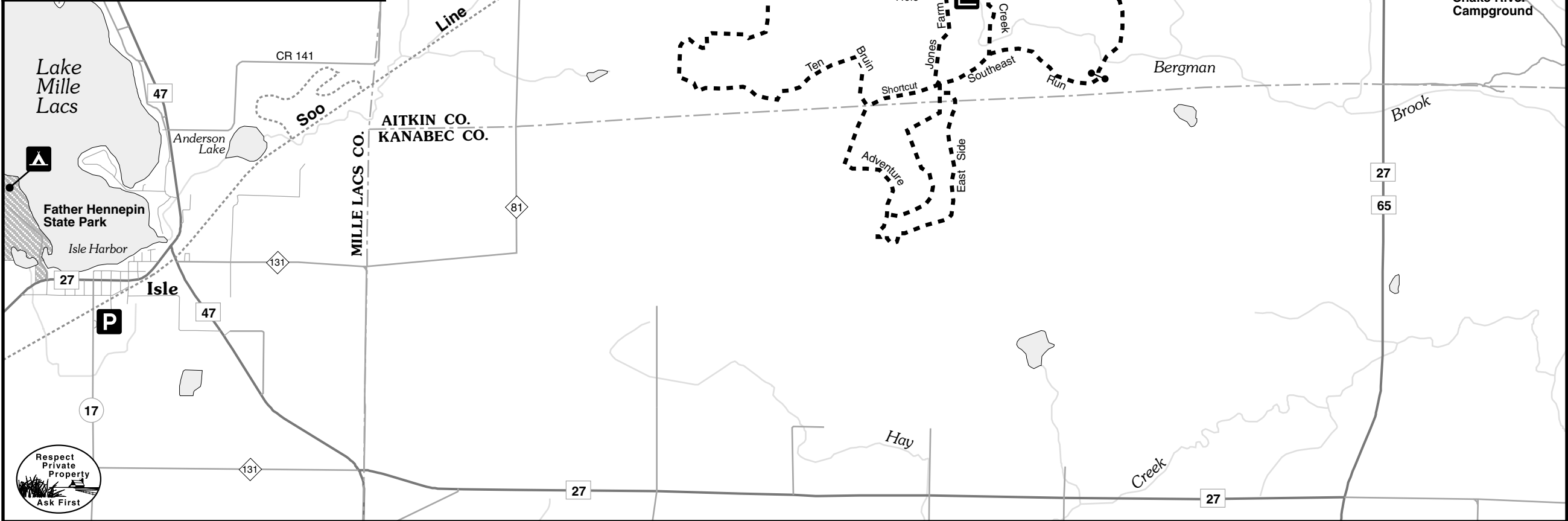
- Red Top ATV Trail
- Other Trails

FACILITIES

-  Campsites
-  Parking
-  Shelter
-  Gate



© 6/2001 State of Minnesota Department of Natural Resources



Lake Mille Lacs

Father Hennepin State Park

Isle

AITKIN CO.
KANABEC CO.

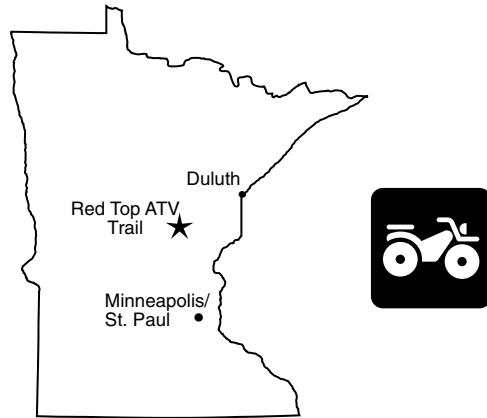
MILLE LACS CO.

Red Top
ATV Trail

Snake River
Campground



Red Top ATV Trail



The Red Top ATV Trail is a 11.3 mile trail located in Aitkin County. The trail lies off the Soo Line trail, 4.6 miles from Isle, near Mille Lacs Lake. The trail winds through a forested area and provides a pleasant excursion for riders on the Soo Line. The Red Top is open to ATV's only, from May 15 to November 1.

This Grant-in-Aid trail has been cooperatively developed by the local ATV club, the county, and the DNR using OHV registration fees and a portion of MN's gas tax that has been attributed to off-highway vehicle recreation.

Nearby Facilities: Gas and food are available in McGrath and Isle. Lodging is also available in Isle. The trail is near Mille Lacs Lake, and Father Hennepin & Mille Lacs Kathio State Parks, and Aitkin County Snake River Campground where camping is available.

Directions/ Parking - From Isle, trailhead lies northeast on Soo Line 4.6 miles. Parking for Soo Line and Red Top is available in Isle from Hwy. 27, south 1 1/2 blocks on Central Ave. Enter at the signed parking lot. Parking is also available in McGrath and at Aitkin Co. Snake River campground.

What are you riding?

Not all off-highway recreational motor vehicles can be ridden on all trails. The following descriptions can help you be certain that what you're riding is permitted on the trail you chose.

ATVs - All Terrain Vehicles are motorized, flotation-tired vehicles with at least three, but no more than six low pressure tires, with an engine displacement of less than 800 cubic centimeters and total dry weight of less than 800 pounds. ATVs with a total dry weight of more than 800 pounds are classified as ORVs.

OHMs - Motorized, Off-highway Motorcycles are vehicles traveling on two wheels that have a seat or saddle designed to be straddled by the operator and have handlebars for steering control. Motorcycles may be legal for highway use and still considered to be OHMs if used for off-highway operation on trails or natural terrain.

ORVs - Off-Road Vehicles are motorized, recreational vehicles capable of cross-country travel on natural terrain, such as four-wheel-drive trucks.

Safety First!

- Read the owner's manual and know your vehicle.
- Check your vehicle before you ride.
- Don't lend your vehicle to unskilled riders.
- Supervise young or inexperienced riders.
- Never carry a passenger on vehicles intended for one person.
- Ride straight--no alcohol or drugs.
- Let trail conditions determine safe speeds.
- Stay to the right on trails.
- Know the weather forecast.
- Use your taillight and headlight.
- Maintain safe distances when riding with others.
- Reduce your speed when riding at night.
- Yield to other motor vehicles and trail users.

General rules and restrictions

For more detailed information on rules and restrictions, please refer to the booklet **Recreational Motor Vehicles Regulations**. To receive a free copy call the DNR Information Center at 1-888-MINNDNR or (651) 296-6157.

In general you *may operate* a recreational motor vehicle:

- On your own land
- On private land with the landowner's permission
- On frozen waters where you have legal access (if not restricted by law or local ordinances)
- On land posted with signs specifically permitting the use of recreational motor vehicles

You *may not operate* a recreational motor vehicle:

- On the median of a four-lane highway
- Within the right-of-way of any interstate highway
- At airports
- In any state park, state recreation area, state historic site, Wildlife Management Area or state Scientific and Natural Area with the exception of posted trails and areas.
- On any frozen waters where you don't have legal access
- In any areas restricted by local ordinances or municipalities
- In a tree nursery or planting area
- Along or on the roadway, shoulder or inside bank or slope of a public right-of-way



FOR MORE INFORMATION

Isle Chamber of Commerce
(320) 676-3939

Department of Natural Resources
Information Center
500 Lafayette Road
St. Paul, MN 55155-4040
(651) 296-6157 (metro area & outside MN)
888-MINNDNR / 888-646-6367 (MN toll free)
TDD (Telecommunications Device for Deaf)
(651) 296-5484 (metro area)
800-657-3929 (MN toll free)

www.dnr.state.mn.us

Mille Lacs Drift Skippers/ Mille Lacs County
Paul TenBruin
320-632-0121

Aitkin County Land Department
Roger Howard
218-927-7364

© 6/2001

*This information is available in
alternative format upon request.*

"Equal opportunity to participate in and benefit from programs of the Minnesota Department of Natural Resources is available to all individuals regardless of race, color, creed or religion, national origin, sex, marital status, status with regard to public assistance, sexual orientation, age or disability. Discrimination inquiries should be sent to the Minnesota Department of Natural Resources, 500 Lafayette Road, St. Paul, MN 55155-4031; or the Equal Opportunity Office, Department of the Interior, Washington, D.C. 20240."